





<p>Subject: Science</p>  <p>The top part of the image shows a grid of weather icons including a sun, clouds, rain, and snow. Below this is a map of the United Kingdom with labels for Northern Ireland, Scotland, England, Wales, and the English Channel. It also includes the national flags for each region.</p>	<p>Year Group: 2 Term: Summer 1</p> <p>Key Knowledge</p> <ul style="list-style-type: none"> - Name the 7 continents and 5 oceans. - Know the seasons and weather patterns in the United Kingdom. - Know what land and sea is on maps. - Notice and describe weather patterns.  <p>The image shows four panels representing the seasons: Spring with a rainbow, Summer with sunflowers, Autumn with falling leaves, and Winter with snow and a snowman.</p>	<p>Title: Wind in the Willows</p> <p>Key Questions</p> <ul style="list-style-type: none"> ▪ What is the weather like today / this week / this time of year? ▪ What are the names of the four seasons, in sequence, in the UK? ▪ How does the weather change as we move through the seasons in the UK? ▪ Is the weather the same across all parts of the UK on the same day? ▪ How does the weather affect human activity? ▪ What is a weather forecast and how can it be helpful to us? ▪ How can we record the weather in our school grounds? 								
<p>Key Skills</p> <ul style="list-style-type: none"> - Identify seasonal and daily weather patterns of the United Kingdom. - Use Geographical vocabulary. - Use simple fieldwork techniques. - Identify the location of hot and cold areas of the world in relation to the Equator and North and South poles.  <p>A circular compass rose with cardinal directions (N, S, E, W) and intermediate directions (NE, SE, SW, NW) labeled.</p>	<p>A Good Geographer...</p>  <p>The infographic lists skills for a good geographer: conduct fieldwork, use and read maps, identify human features, compare, identify physical features, ask questions about the world around them, and use directional language to orientate themselves.</p>	<p>Key Vocabulary and definitions</p> <table border="1"> <tr> <td data-bbox="1332 925 1489 1005">Capital City</td> <td data-bbox="1489 925 2161 1005">A city where a government is located.</td> </tr> <tr> <td data-bbox="1332 1005 1489 1157">Physical features</td> <td data-bbox="1489 1005 2161 1157">Natural features on the Earth that would be here even if humans weren't.</td> </tr> <tr> <td data-bbox="1332 1157 1489 1212">Compass</td> <td data-bbox="1489 1157 2161 1212">A tool for finding direction.</td> </tr> <tr> <td data-bbox="1332 1212 1489 1332">Season</td> <td data-bbox="1489 1212 2161 1332">In a year, the UK has a cycle of 4 weather changes which is divided into seasons. They are: winter, spring, summer and autumn.</td> </tr> </table>	Capital City	A city where a government is located.	Physical features	Natural features on the Earth that would be here even if humans weren't.	Compass	A tool for finding direction.	Season	In a year, the UK has a cycle of 4 weather changes which is divided into seasons. They are: winter, spring, summer and autumn.
Capital City	A city where a government is located.									
Physical features	Natural features on the Earth that would be here even if humans weren't.									
Compass	A tool for finding direction.									
Season	In a year, the UK has a cycle of 4 weather changes which is divided into seasons. They are: winter, spring, summer and autumn.									